
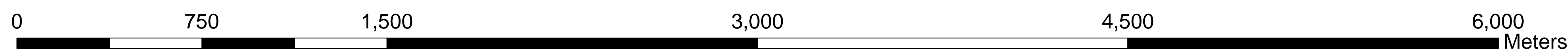
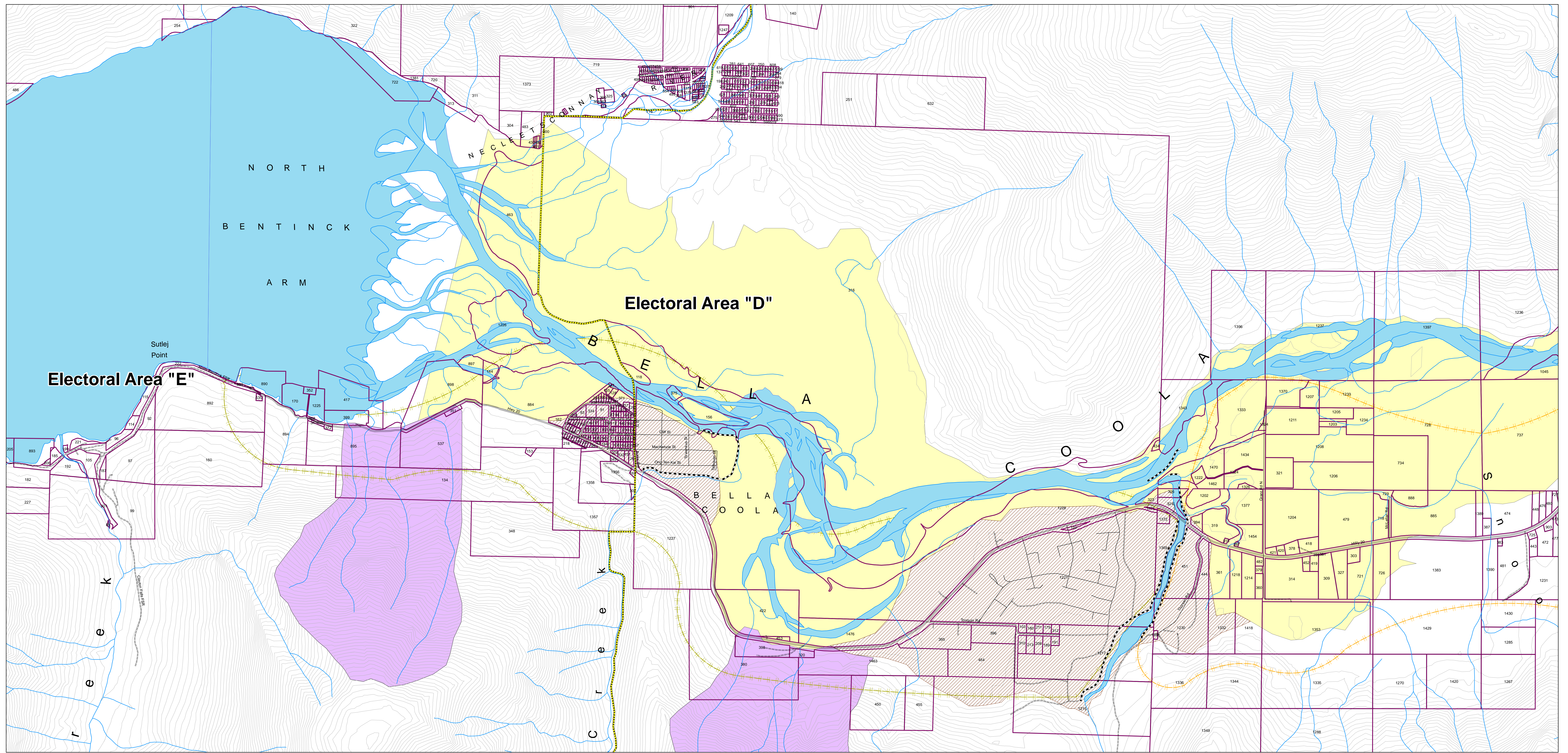
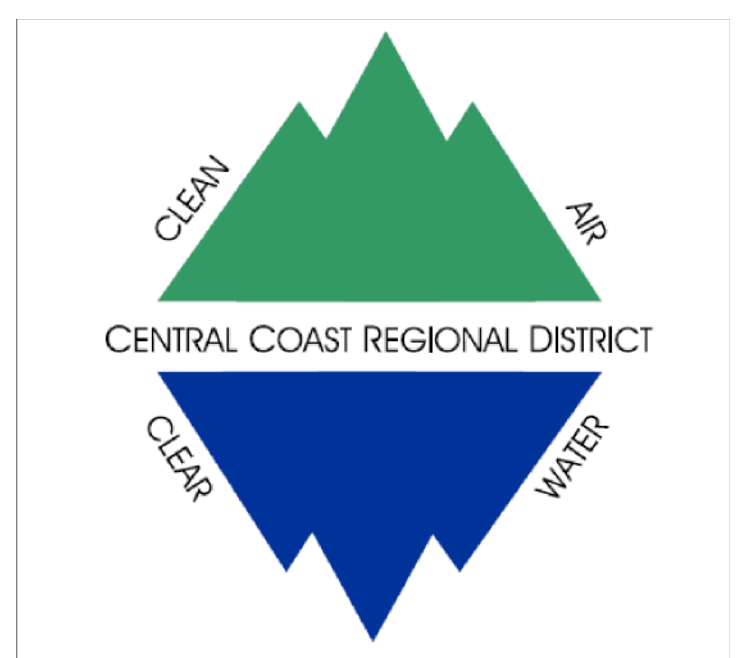


Bella Coola Valley Official Community Plan

ENVIRONMENTAL HAZARD MAP



1:10,000

Map 1 of 7

Legend			
	Avalanche		Interface Fire Hazard
	200 Yr Flood		Extreme
	Fans		Moderate
	Dikes		Cadastre Parcels
			Electoral Area
			Provincial Park
			Hwy 20
			Paved Road
			Gravel Road
			Streams
			20 m contour

Note:
This map is intended for reference only.
The Central Coast Regional District and Frontier Resource Management Ltd assumes no responsibility for the correctness of information shown on map.

Base map: 93D 36 - 50
Projection: BC Albers
Base Datum : NAD 83
Original Map Date: August 26, 2010
Revision date:
Revision #:

Map by:

Frontier
Resource Management Ltd
Hans Granander, RPF
June 30, 2010
t:250-892-2515 f:250-982-2535
hgranander@belco.bc.ca